









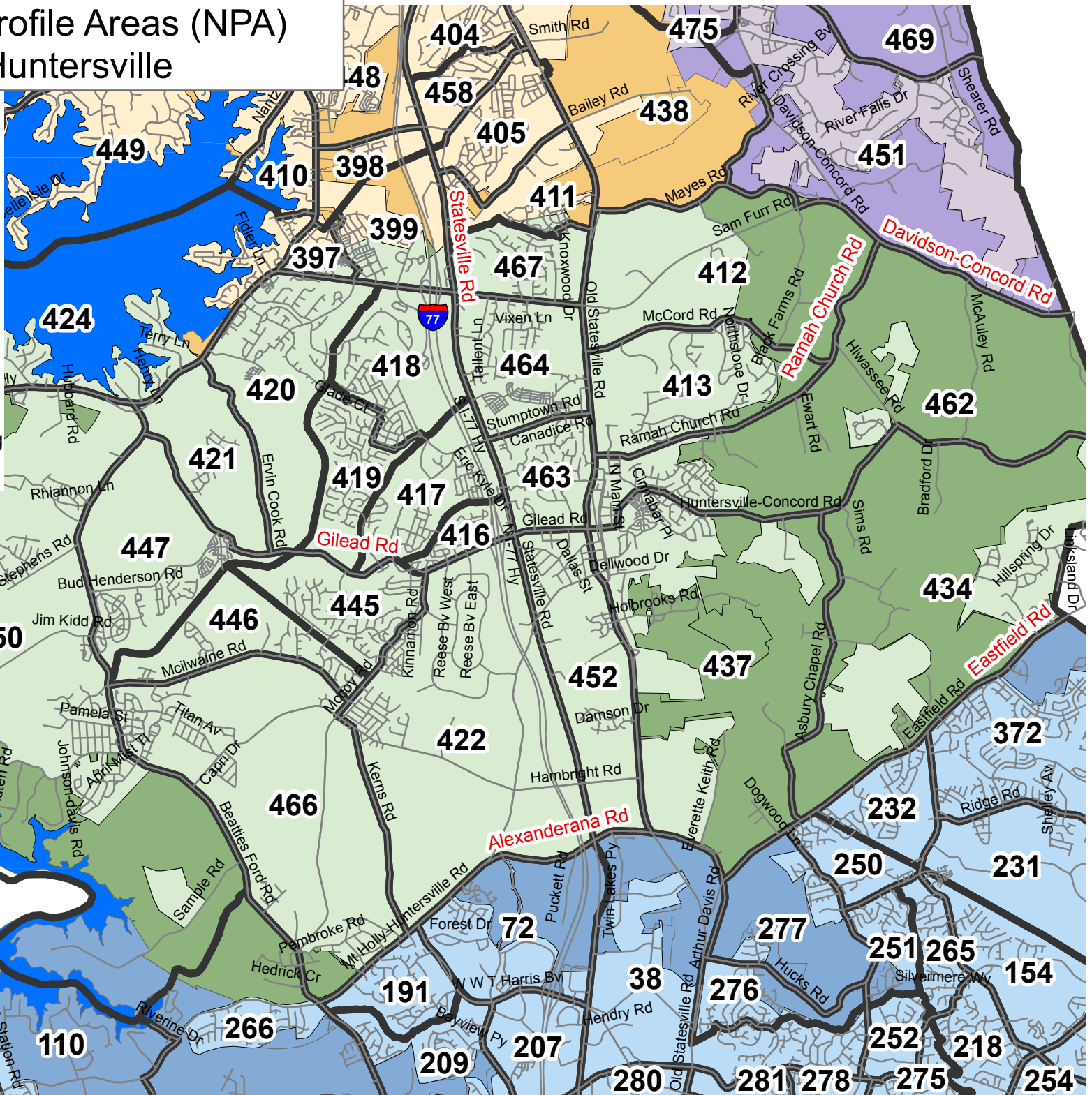


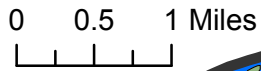
# Neighborhood Profile Areas (NPA) Town of Huntersville

## Legend

-  NPA (number)
-  Charlotte
-  Subject to Charlotte zoning
-  Cornelius
-  Subject to Cornelius zoning
-  Davidson
-  Subject to Davidson zoning
-  Huntersville
-  Subject to Huntersville zoning
-  River / lakes



January, 2013



  
**UNC CHARLOTTE**  
 Urban Institute